





Hanover Town

Odm	Turn	Rte	Road	For
0.0	Start		Visitor Center - Ride Through Park	1.2
1.2	L	156	Cold Harbor Rd 	0.6
1.8	BL	632	Crown Hill Rd	0.1
1.9	Str	632	Crown Hill Rd	3.5
5.4	L	628	McClellan Rd	1.6
7.0	L	606	Old Church Rd	0.2
7.2	R	628	Spring Run Rd	0.8
8.0	Cross	360	Mechanicsville Tnpk 	
8.0	Str	628	Spring Run Rd	1.7
9.8	R	606	Studley Rd	0.7
10.5	R	604	Hanover Town Rd (River Rd - 605)	4.0
14.5	L	644	Summer Hill Rd	1.7
16.2	L	606	Studley Rd	3.2
19.4	R	634	New Bethesda Rd	0.7
20.1	L	360	Mechanicsville Tnpk 	0.1
20.2	R	634	Beatties Mill Rd	1.6
21.8	Str	635	Sandy Valley Rd	3.8
25.6	L	615	Creighton Rd	0.6
26.2	L	156	Cold Harbor Rd 	2.0
28.2	End		Cold Harbor Battlefield Visitor Center	

Report Corrections to Hugh Aaron at 804-690-9720 or hugh@theaarons.com

Important Notes:

1. The roads in the Central Virginia are not designed for cycling. Among other concerns, many of the roads have little to no shoulder, high speed limits, and blind turns. The fact that a road is included on this cue sheet does not mean that the road is considered safe for cycling. Always exercise extreme care when cycling on central Virginia roads.
2. Do not look at this cue sheet or map while riding. It is not safe to take your eyes off the road, even for a second. Always come to a complete stop first.

Revised: 2/15/2010

